



# BROOKLINE, MA

[Click to view full report.](#)

## CITY INFO

Population: **54,244**

**Male**  
46%

**Female**  
54%

**Married**  
46%

**Single**  
54%

### City rating

This rating is a weighted average of commute time, crime rate, population, median salary, and more.



### Overall value

This score adds annual household income and cost of living to the city rating.



### Density (Population per mile<sup>2</sup>)

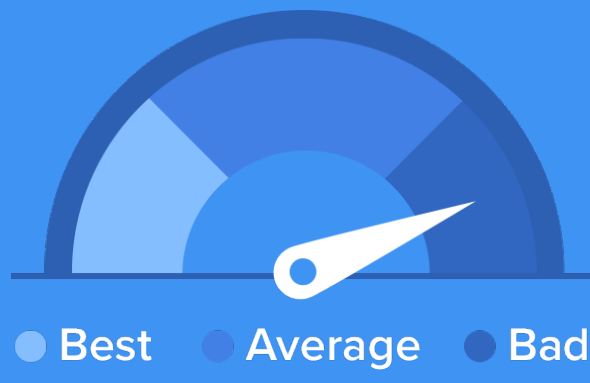
Compared to New York, Brookline has a low population density. Brookline is perfect for those who want to be in the city without constantly rubbing shoulders.

**7,988**  
BROOKLINE

**27,441**  
NEW YORK

## RESIDENCE

### Air quality



### Weather



### Condition

**51°F** average temperature

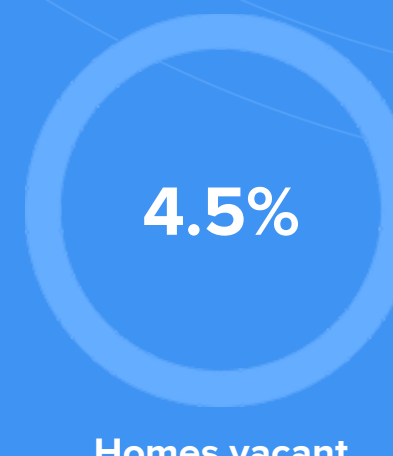


**106 years**  
Median home age

**\$467,480**  
Median home price

**-3.54%**  
Median home age


**11.91%**  
Annual property tax



## COMMUNITY

### Religious diversity

- 54%** Catholic
- 34.4%** Other
- 5.2%** Other Christian
- 5.1%** Jewish
- 1.3%** Episcopalian




**Crime rate**  
(per 100,000)




**4**

**Average age**



**38**

**Political majority**



**Democrat**

## LOCALE

### Unemployment

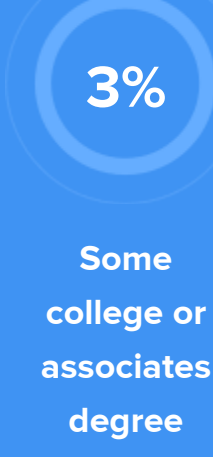



### Occupation

- 23.1%** Management, business, Art & Sciences
- 17.5%** Sales & Office Occupations
- 7.2%** Service Occupation
- 2.1%** Production, transportation & Material Moving
- 1.1%** Natural Resources, Construction & Maintenance

### Education

Student teacher ratio **1:11**



## TRANSIT

### Average commute time Daily breakdown: by transport type

