



# CARTERVILLE, IL

[Click to view full report.](#)

## CITY INFO

**Population:** 4,879

**Male**  
49%

**Female**  
51%

**Married**  
57%

**Single**  
43%

### City rating

This rating is a weighted average of commute time, crime rate, population, median salary, and more.



### Overall value

This score adds annual household income and cost of living to the city rating.



### Density (Population per mile<sup>2</sup>)

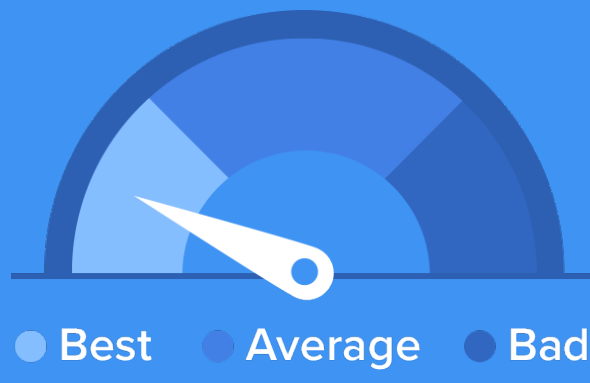
Compared to New York, Carterville has a very low population density. Carterville is perfect for those who like a quiet city.

**1,122**  
CARTERVILLE

**27,441**  
NEW YORK

## RESIDENCE

### Air quality



### Weather



### Condition

**57°F** average temperature



**34 years**  
Median home age

**\$125,040**  
Median home price

**13.6%**  
Median home age

**12.45%**  
Annual property tax

**64.2%**

Homes owned

**28.4%**

Homes rented

**7.4%**

Homes vacant

## COMMUNITY

### Religious diversity


**54.2%** Other

**27.4%** Baptist

**7.7%** Catholic

**6.7%** Other Christian

**4%** Methodist




**Crime rate**  
(per 100,000)




**2**

**Average age**



**35**

**Political majority**



**Republican**

## LOCALE

### Unemployment

**10%**

### Occupation

**11%** Management, business, Art & Sciences

**27.7%** Sales & Office Occupations

**14.4%** Service Occupation

**11.1%** Production, transportation & Material Moving

**6%** Natural Resources, Construction & Maintenance

### Education

Student teacher ratio **1:24**



**85%**

High school diploma

**10%**

Some college or associates degree

**20%**

Bachelors degree

**12%**

Graduate or professional degree

## TRANSIT

### Average commute time Daily breakdown: by transport type

**21**  
Min

Boston Average

**26**  
Min

National Average

**0%**



Public Transportation

**88%**



Car

**7%**



Carpool

**3%**



Work at Home