



# FARMERSVILLE, CA

[Click to view full report.](#)

## CITY INFO

Population: **10,225**

**Male**  
51%

**Female**  
49%

**Married**  
56%

**Single**  
44%

### City rating

This rating is a weighted average of commute time, crime rate, population, median salary, and more.



### Overall value

This score adds annual household income and cost of living to the city rating.



### Density (Population per mile<sup>2</sup>)

Compared to New York, Farmersville has a low population density. Farmersville is perfect for those who want to be in the city without constantly rubbing shoulders.

**5,448**  
FARMERSVILLE

**27,441**  
NEW YORK

## RESIDENCE

### Air quality



### Weather



### Condition

**67°F** average temperature



**30 years**

Median home age

**\$91,970**


Median home price

**-27.33%**

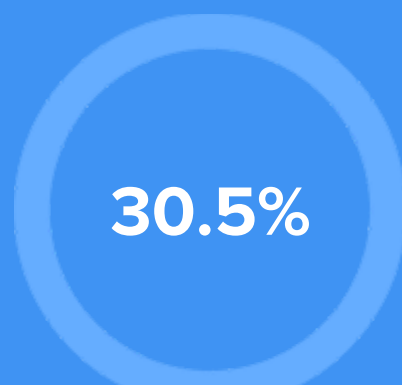
Median home age

**8.02%**

Annual property tax



Homes owned



Homes rented




Homes vacant

## COMMUNITY

### Religious diversity

- 52.9%** Other
- 33%** Catholic
- 6.1%** Other Christian
- 4.3%** Baptist
- 3.8%** Pentecostal




**Crime rate**  
(per 100,000)




**6**

**Average age**



**27**

**Political majority**



**Republican**

## LOCALE

### Unemployment




### Education

Student teacher ratio **1:19**




### Occupation


- 4.6%** Management, business, Art & Sciences
- 24.5%** Sales & Office Occupations
- 23.6%** Service Occupation
- 14.7%** Production, transportation & Material Moving
- 9%** Natural Resources, Construction & Maintenance




High school diploma



Some college or associates degree



Bachelors degree



Graduate or professional degree

## TRANSIT

### Average commute time Daily breakdown: by transport type

