



# HEMPSTEAD, TX

[Click to view full report.](#)

## CITY INFO

**Population:** 6,961

**Male**  
50%

**Female**  
50%

**Married**  
47%

**Single**  
53%

### City rating

This rating is a weighted average of commute time, crime rate, population, median salary, and more.



### Overall value

This score adds annual household income and cost of living to the city rating.



### Density (Population per mile<sup>2</sup>)

Compared to New York, Hempstead has a very low population density. Hempstead is perfect for those who like a quiet city.

**1,401**  
HEMPSTEAD

**27,441**  
NEW YORK

## RESIDENCE

### Air quality



### Weather



### Condition

**67°F** average temperature



**16 years**  
Median home age

**\$95,730**  
Median home price

**16.26%**  
Home appreciation rate

**15.01%**  
Annual property tax

**50.9%**

Homes owned

**38.3%**

Homes rented

**10.8%**

Homes vacant

## COMMUNITY

### Religious diversity


**70%** Other

**14.4%** Baptist

**9.7%** Catholic

**3.4%** Methodist

**2.4%** Lutheran




**Crime rate**  
(per 100,000)




**7**

**Average age**



**31**

**Political majority**



**Republican**

## LOCALE

### Unemployment

**9%**

### Occupation

**10.7%** Management, business, Art & Sciences

**23.9%** Sales & Office Occupations


**18%** Service Occupation

**17.8%** Production, transportation & Material Moving

**10.1%** Natural Resources, Construction & Maintenance

### Education

Student teacher ratio **1:13**



**70%**

High school diploma

**2%**

Some college or associates degree

**9%**

Bachelors degree

**7%**

Graduate or professional degree

## TRANSIT

### Average commute time Daily breakdown: by transport type

**24**  
Min

Boston Average

**26**  
Min

National Average

**0%**



Public Transportation

**79%**



Car

**15%**



Carpool

**1%**



Work at Home