



LOS FRESNOS, TX

[Click to view full report.](#)

CITY INFO

Population: **5,531**

Male
48%

Female
52%

Married
64%

Single
36%

City rating

This rating is a weighted average of commute time, crime rate, population, median salary, and more.



Overall value

This score adds annual household income and cost of living to the city rating.



Density (Population per mile²)

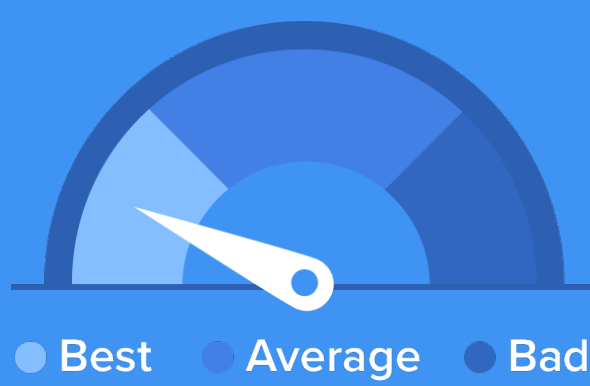
Compared to New York, Los Fresnos has a very low population density. Los Fresnos is perfect for those who like a quiet city.

2,291
LOS FRESNOS

27,441
NEW YORK

RESIDENCE

Air quality



Weather



Condition

72°F average temperature

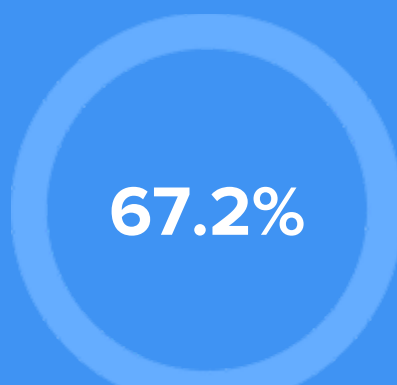


20 years
Median home age

\$64,750
Median home price

-0.24%
Home appreciation rate

15.96%
Annual property tax



COMMUNITY

Religious diversity

- 52%** Other
- 40.3%** Catholic
- 4.5%** Baptist
- 1.8%** Pentecostal
- 1.5%** Other Christian




Crime rate
(per 100,000)




1

Average age



28

Political majority



Democrat

LOCALE

Unemployment



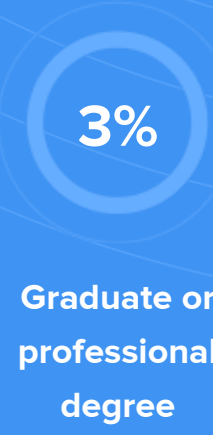
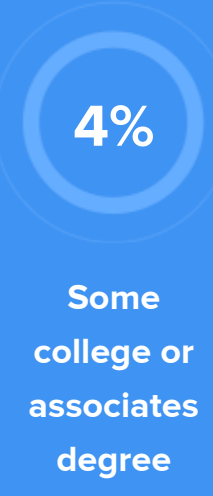
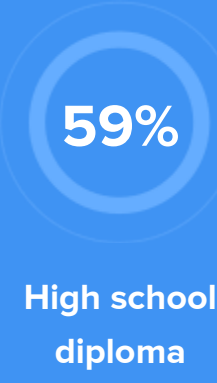
Education

Student teacher ratio **1:16**



Occupation

- 8.1%** Management, business, Art & Sciences
- 21.3%** Sales & Office Occupations
- 23.7%** Service Occupation
- 16.8%** Production, transportation & Material Moving
- 9.4%** Natural Resources, Construction & Maintenance



TRANSIT

Average commute time Daily breakdown: by transport type

