



# MARION, MA

[Click to view full report.](#)

## CITY INFO

Population: **5,202**

**Male**  
48%


**Female**  
52%

**Married**  
66%

**Single**  
34%

### City rating

This rating is a weighted average of commute time, crime rate, population, median salary, and more.



### Overall value

This score adds annual household income and cost of living to the city rating.



### Density (Population per mile<sup>2</sup>)

Compared to New York, Marion has a very low population density. Marion is perfect for those who like a quiet city.

**356**

MARION

**27,441**

NEW YORK

## RESIDENCE

### Air quality



### Weather



### Condition

**50°F** average temperature



**43 years**

Median home age

**\$269,080**

Median home price

**-16.47%**

Median home age

**13.98%**

Annual property tax

**63.7%**

Homes owned

**16.5%**

Homes rented

**19.9%**

Homes vacant

## COMMUNITY

### Religious diversity


**50%** Other

**40.1%** Catholic

**4.6%** Other Christian

**4.4%** Jewish

**1%** Baptist




**Crime rate**  
(per 100,000)




**3**

**Average age**



**45**

**Political majority**



**Democrat**

## LOCALE

### Unemployment

**6%**

### Occupation

**17.5%** Management, business, Art & Sciences

**24.5%** Sales & Office Occupations

**9.2%** Service Occupation

**6.6%** Production, transportation & Material Moving

**7.6%** Natural Resources, Construction & Maintenance

### Education

Student teacher ratio **1:14**



**93%**

High school diploma

**10%**

Some college or associates degree

**25%**

Bachelors degree

**23%**

Graduate or professional degree

## TRANSIT

### Average commute time Daily breakdown: by transport type

**30**

Min

Boston Average

**26**

Min

National Average

**2%**



Public Transportation

**81%**



Car

**9%**



Carpool

**3%**



Work at Home