



# TROY, NY

[Click to view full report.](#)

## CITY INFO

Population: **47,535**

Male **50%**

Female **50%**

Married **43%**

Single **57%**

### City rating

This rating is a weighted average of commute time, crime rate, population, median salary, and more.



### Overall value

This score adds annual household income and cost of living to the city rating.



### Density (Population per mile<sup>2</sup>)

Compared to New York, Troy has a low population density. Troy is perfect for those who want to be in the city without constantly rubbing shoulders.

**4,565**  
TROY

**27,441**  
NEW YORK

## RESIDENCE

### Air quality



### Weather



### Condition

**48°F** average temperature



**257 years**

Median home age

**\$142,360**

Median home price

**2.29%**

Home appreciation rate

**24.71%**

Annual property tax

**34.7%**

Homes owned

**50.9%**

Homes rented

**14.4%**

Homes vacant

## COMMUNITY

### Religious diversity


**58.6%** Other

**33%** Catholic

**3.5%** Other Christian

**3.4%** Methodist

**1.6%** Lutheran




**Crime rate**  
(per 100,000)




**7**

**Average age**



**34**

**Political majority**



**Democrat**

## LOCALE

### Unemployment

**9%**

### Occupation

**10.4%** Management, business, Art & Sciences

**27.3%** Sales & Office Occupations


**18.8%** Service Occupation

**13.9%** Production, transportation & Material Moving

**7.4%** Natural Resources, Construction & Maintenance

### Education

Student teacher ratio **1:13**



**78%**

High school diploma

**9%**

Some college or associates degree

**11%**

Bachelors degree

**8%**

Graduate or professional degree

## TRANSIT

### Average commute time Daily breakdown: by transport type

**23**  
Min

Boston Average

**26**  
Min

National Average

**6%**



Public Transportation

**71%**



Car

**11%**



Carpool

**2%**



Work at Home