



# BANGOR, PA

[Click to view full report.](#)

## CITY INFO

**Population:** 5,209

**Male**  
48%

**Female**  
52%

**Married**  
62%

**Single**  
38%

### City rating

This rating is a weighted average of commute time, crime rate, population, median salary, and more.



### Overall value

This score adds annual household income and cost of living to the city rating.



### Density (Population per mile<sup>2</sup>)

Compared to New York, Bangor has a very low population density. Bangor is perfect for those who like a quiet city.

**3,383**  
BANGOR

**27,441**  
NEW YORK

## RESIDENCE

### Air quality



### Weather



### Condition

**53°F** average temperature



**507 years**

Median home age

**\$143,750**

Median home price

**-4.14%**

Home appreciation rate

**17.86%**

Annual property tax

**55.9%**

Homes owned

**38.8%**

Homes rented

**5.3%**

Homes vacant

## COMMUNITY

### Religious diversity


**40.6%** Other

**35.3%** Catholic

**12.5%** Other Christian

**9.1%** Lutheran

**2.6%** Methodist



**Crime rate**  
(per 100,000)




**3**

**Average age**



**36**

**Political majority**



**Democrat**

## LOCALE

### Unemployment

**9%**

### Occupation

**6.2%** Management, business, Art & Sciences

**22.7%** Sales & Office Occupations


**16.8%** Service Occupation

**29.5%** Production, transportation & Material Moving

**10.3%** Natural Resources, Construction & Maintenance

### Education

Student teacher ratio **1:15**



**78%**

High school diploma

**8%**

Some college or associates degree

**7%**

Bachelors degree

**4%**

Graduate or professional degree

## TRANSIT

### Average commute time Daily breakdown: by transport type

**31**  
Min

Boston Average

**26**  
Min

National Average

**1%** Public Transportation

**81%** Car

**11%** Carpool

**1%** Work at Home