



# DOWAGIAC, MI

[Click to view full report.](#)

## CITY INFO

**Population:** 5,851

**Male**  
48%

**Female**  
52%

**Married**  
47%

**Single**  
53%


### City rating

This rating is a weighted average of commute time, crime rate, population, median salary, and more.



### Overall value

This score adds annual household income and cost of living to the city rating.



### Density (Population per mile<sup>2</sup>)

Compared to New York, Dowagiac has a very low population density. Dowagiac is perfect for those who like a quiet city.

**1,457**  
DOWAGIAC

**27,441**  
NEW YORK

## RESIDENCE

### Air quality



### Weather



### Condition

50°F average temperature



**59 years**

Median home age

**\$70,290**

Median home price

**-1.18%**

Median home age

**9.69%**

Annual property tax

**54.8%**

Homes owned

**35.8%**

Homes rented

**9.4%**

Homes vacant

## COMMUNITY

### Religious diversity


**76.8%** Other

**14.9%** Catholic

**4.5%** Other Christian

**2.4%** Methodist

**1.4%** Baptist




**Crime rate**  
(per 100,000)




**7**

**Average age**



**35**

**Political majority**



**Democrat**

## LOCALE

### Unemployment

**11%**

### Occupation

**7.5%** Management, business, Art & Sciences

**23.1%** Sales & Office Occupations

**17.4%** Service Occupation

**28.4%** Production, transportation & Material Moving

**10.9%** Natural Resources, Construction & Maintenance

### Education

Student teacher ratio **1:19**



**77%**

High school diploma

**8%**

Some college or associates degree

**9%**

Bachelors degree

**3%**

Graduate or professional degree

## TRANSIT

### Average commute time Daily breakdown: by transport type

**20**

Min

Boston Average

**26**

Min

National Average

**0%**



Public Transportation

**78%**



Car

**14%**



Carpool

**4%**



Work at Home