



DRAPER, UT

[Click to view full report.](#)

CITY INFO

Population: **40,849**

Male
55%

Female
45%

Married
65%

Single
35%

City rating

This rating is a weighted average of commute time, crime rate, population, median salary, and more.



Overall value

This score adds annual household income and cost of living to the city rating.



Density (Population per mile²)

Compared to New York, Draper has a very low population density. Draper is perfect for those who like a quiet city.

1,346
DRAPER

27,441
NEW YORK

RESIDENCE

Air quality



● Best ● Average ● Bad

Weather



Condition

58°F average temperature



9 years

Median home age

\$297,200

Median home price

-15.37%


Home appreciation rate

7.71%

Annual property tax



Homes owned



Homes rented



Homes vacant

COMMUNITY

Religious diversity


55.3% Mormon

37.1% Other

5.8% Catholic

1.3% Other Christian

0.6% Baptist




Crime rate
(per 100,000)




2

Average age



31

Political majority



Republican

LOCALE

Unemployment

2%

Occupation

22.8% Management, business, Art & Sciences

30.8% Sales & Office Occupations

9.7% Service Occupation

6.1% Production, transportation & Material Moving

8.5% Natural Resources, Construction & Maintenance

Education

Student teacher ratio **1:22**



93%

High school diploma

8%

Some college or associates degree

26%

Bachelors degree

11%

Graduate or professional degree

TRANSIT

Average commute time Daily breakdown: by transport type

