



# GROVELAND, MA

[Click to view full report.](#)

## CITY INFO

Population: **7,137**

**Male**  
50%


**Female**  
50%

**Married**  
69%

**Single**  
31%

### City rating

This rating is a weighted average of commute time, crime rate, population, median salary, and more.



### Overall value

This score adds annual household income and cost of living to the city rating.



### Density (Population per mile<sup>2</sup>)

Compared to New York, Groveland has a very low population density. Groveland is perfect for those who like a quiet city.

**798**  
GROVELAND

**27,441**  
NEW YORK

## RESIDENCE

### Air quality



### Weather



### Condition

**50°F** average temperature



**41 years**  
Median home age

**\$250,960**  
Median home price

**-12.64%**  
Median home age


**11.64%**  
Annual property tax



## COMMUNITY

### Religious diversity

- 46.1%** Catholic
- 43.8%** Other
- 6.2%** Other Christian
- 2.6%** Jewish
- 1.3%** Episcopalian




**Crime rate**  
(per 100,000)




**1**

**Average age**



**39**

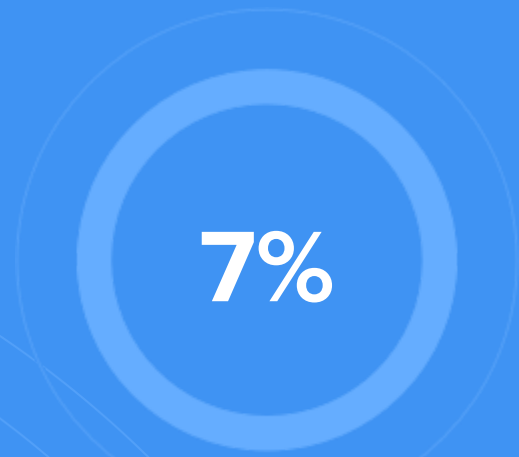
**Political majority**



**Republican**

## LOCALE

### Unemployment




### Occupation

- 14.8%** Management, business, Art & Sciences
- 22.3%** Sales & Office Occupations
- 15.1%** Service Occupation
- 11.6%** Production, transportation & Material Moving
- 10.1%** Natural Resources, Construction & Maintenance

### Education

Student teacher ratio **1:13**



**92%**

High school diploma

**10%**

Some college or associates degree

**27%**

Bachelors degree

**7%**

Graduate or professional degree

## TRANSIT

### Average commute time Daily breakdown: by transport type

