



# HARRISBURG, PA

[Click to view full report.](#)

## CITY INFO

Population: **47,002**

**Male**  
48%

**Female**  
52%

**Married**  
36%

**Single**  
64%


### City rating

This rating is a weighted average of commute time, crime rate, population, median salary, and more.



### Overall value

This score adds annual household income and cost of living to the city rating.



### Density (Population per mile<sup>2</sup>)

Compared to New York, Harrisburg has a low population density. Harrisburg is perfect for those who want to be in the city without constantly rubbing shoulders.

**5,796**  
HARRISBURG

**27,441**  
NEW YORK

## RESIDENCE

### Air quality



### Weather



### Condition

**55°F** average temperature



**61 years**

Median home age

**\$78,610**

Median home price

**-1.56%**

Home appreciation rate

**15.32%**

Annual property tax

**35%**

Homes owned

**47.7%**

Homes rented


**17.4%**

Homes vacant

## COMMUNITY

### Religious diversity

- 61%** Other
- 16.8%** Catholic
- 9.9%** Other Christian
- 6.8%** Methodist
- 5.7%** Lutheran




**Crime rate**  
(per 100,000)




**10**

**Average age**



**35**

**Political majority**



**Democrat**

## LOCALE

### Unemployment

**12%**

### Occupation

- 10.9%** Management, business, Art & Sciences
- 30.8%** Sales & Office Occupations
- 20.3%** Service Occupation
- 18.2%** Production, transportation & Material Moving
- 5.5%** Natural Resources, Construction & Maintenance

### Education

Student teacher ratio **1:14**



**72%**

High school diploma

**5%**

Some college or associates degree

**9%**

Bachelors degree

**6%**

Graduate or professional degree

## TRANSIT

### Average commute time Daily breakdown: by transport type

**21**  
Min

Boston Average

**26**  
Min

National Average

**9%**



Public Transportation

**59%**



Car

**19%**



Carpool

**2%**



Work at Home