



# HAVERFORD TOWNSHIP, PA

[Click to view full report.](#)

## CITY INFO

Population: **46,669**

Male **48%**

Female **52%**

Married **62%**

Single **38%**

### City rating

This rating is a weighted average of commute time, crime rate, population, median salary, and more.



### Overall value

This score adds annual household income and cost of living to the city rating.



### Density (Population per mile<sup>2</sup>)

Compared to New York, Haverford township has a low population density. Haverford township is perfect for those who want to be in the city without constantly rubbing shoulders.

**4,662**  
HAVERFORD TOWNSHIP

**27,441**  
NEW YORK

## RESIDENCE

### Air quality



### Weather



### Condition

**57°F** average temperature



**59 years**

Median home age

**\$263,040**

Median home price

**-2.46%**

Home appreciation rate

**20.05%**

Annual property tax

**83.5%**

Homes owned

**14.6%**

Homes rented

**2%**

Homes vacant

## COMMUNITY

### Religious diversity


**48.1%** Catholic

**44.2%** Other

**2.9%** Other Christian

**2.5%** Jewish

**2.3%** Methodist




**Crime rate**  
(per 100,000)




**1**

**Average age**



**41**

**Political majority**



**Democrat**

## LOCALE

### Unemployment

**6%**

### Occupation

**19.3%** Management, business, Art & Sciences

**28.5%** Sales & Office Occupations


**9.2%** Service Occupation

**5.1%** Production, transportation & Material Moving

**6.6%** Natural Resources, Construction & Maintenance

### Education

Student teacher ratio **1:15**



**93%**

High school diploma

**7%**

Some college or associates degree

**26%**

Bachelors degree

**20%**

Graduate or professional degree

## TRANSIT

### Average commute time Daily breakdown: by transport type

**29**

Min

Boston Average

**26**

Min

National Average

**6%**



Public Transportation

**80%**



Car

**8%**



Carpool

**3%**



Work at Home