



MAPLETON, UT

[Click to view full report.](#)

CITY INFO

Population: 8,004

Male
50%

Female
50%

Married
67%

Single
33%

City rating

This rating is a weighted average of commute time, crime rate, population, median salary, and more.



Overall value

This score adds annual household income and cost of living to the city rating.



Density (Population per mile²)

Compared to New York, Mapleton has a very low population density. Mapleton is perfect for those who like a quiet city.

867
MAPLETON

27,441
NEW YORK

RESIDENCE

Air quality



Weather



Condition

56°F average temperature



15 years

Median home age

\$308,580

Median home price

-7.22%

Home appreciation rate

5.29%

Annual property tax

90.3%

Homes owned

7.9%

Homes rented

1.8%

Homes vacant

COMMUNITY

Religious diversity


85.8% Mormon

12.8% Other

0.9% Catholic

0.2% Pentecostal

0.2% Other Christian




Crime rate
(per 100,000)




1

Average age



27

Political majority



Republican

LOCALE

Unemployment

6%

Occupation

14% Management, business, Art & Sciences

30.1% Sales & Office Occupations

11.4% Service Occupation

14.5% Production, transportation & Material Moving

11.8% Natural Resources, Construction & Maintenance

Education

Student teacher ratio **1:22**



92%

High school diploma

11%

Some college or associates degree

19%

Bachelors degree

7%

Graduate or professional degree

TRANSIT

Average commute time Daily breakdown: by transport type

26
Min

26
Min

National Average

1% Public Transportation

76% Car

12% Carpool

10% Work at Home