



# MURRELLS INLET, SC

[Click to view full report.](#)

## CITY INFO

Population: **6,854**

**Male**  
49%

**Female**  
51%

**Married**  
62%

**Single**  
38%

### City rating

This rating is a weighted average of commute time, crime rate, population, median salary, and more.



### Overall value

This score adds annual household income and cost of living to the city rating.



### Density (Population per mile<sup>2</sup>)

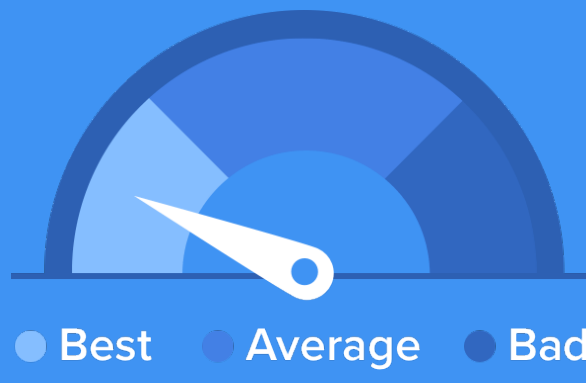
Compared to New York, Murrells Inlet has a very low population density. Murrells Inlet is perfect for those who like a quiet city.

**934**  
MURRELLS INLET

**27,441**  
NEW YORK

## RESIDENCE

### Air quality



### Weather



### Condition

**63°F** average temperature



**16 years**

Median home age

**\$121,670**

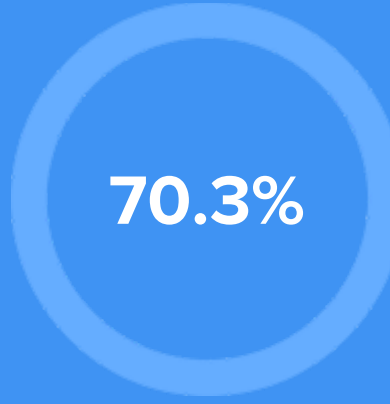
Median home price

**-9.81%**

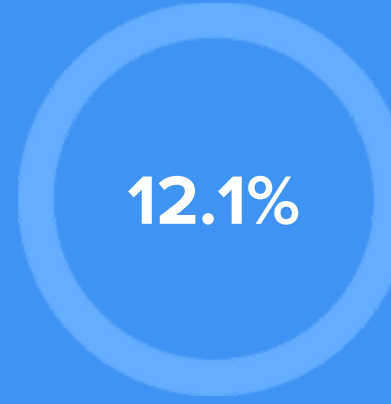
Home appreciation rate

**4.47%**

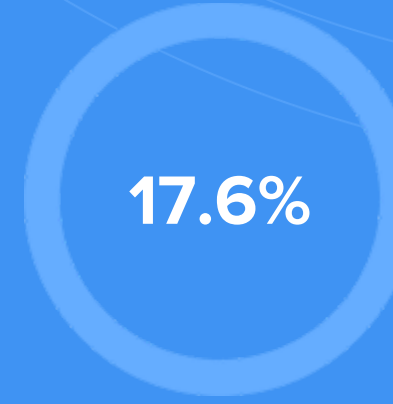
Annual property tax



Homes owned



Homes rented



Homes vacant

## COMMUNITY

### Religious diversity


**65.5%** Other

**15.2%** Baptist

**8.6%** Methodist

**6%** Pentecostal

**4.8%** Catholic




**Crime rate**  
(per 100,000)




**4**

**Average age**



**50**

**Political majority**



**Republican**

## LOCALE

### Unemployment

**13%**

### Occupation

**12%** Management, business, Art & Sciences

**28.4%** Sales & Office Occupations


**18.1%** Service Occupation

**9.5%** Production, transportation & Material Moving

**14.7%** Natural Resources, Construction & Maintenance

### Education

Student teacher ratio **1:11**



**84%**

High school diploma

**7%**

Some college or associates degree

**18%**

Bachelors degree

**7%**

Graduate or professional degree

## TRANSIT

### Average commute time Daily breakdown: by transport type

**25**

Min

Boston Average

**26**

Min

National Average

**1%**



Public Transportation

**79%**



Car

**15%**



Carpool

**3%**



Work at Home