



# PORT HUENEME, CA

[Click to view full report.](#)

## CITY INFO

Population: **21,914**

**Male**  
51%

**Female**  
49%

**Married**  
53%

**Single**  
47%

### City rating

This rating is a weighted average of commute time, crime rate, population, median salary, and more.



### Overall value

This score adds annual household income and cost of living to the city rating.



### Density (Population per mile<sup>2</sup>)

Compared to New York, Port Hueneme has a low population density. Port Hueneme is perfect for those who want to be in the city without constantly rubbing shoulders.

**4,929**  
PORT HUENEME

**27,441**  
NEW YORK

## RESIDENCE

### Air quality



### Weather



### Condition

**59°F** average temperature



**36 years**

Median home age

**\$163,150**

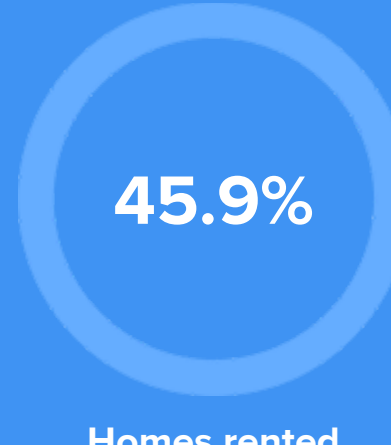
Median home price

**-10.25%**

Median home age

**7.62%**


Annual property tax



## COMMUNITY

### Religious diversity

- 62.8%** Other
- 30.1%** Catholic
- 3.2%** Other Christian
- 2.2%** Mormon
- 1.8%** Pentecostal




**Crime rate**  
(per 100,000)




**5**

**Average age**



**32**

**Political majority**



**Democrat**

## LOCALE

### Unemployment







### Education

Student teacher ratio **1:21**



### Occupation

- 10%** Management, business, Art & Sciences
- 31.3%** Sales & Office Occupations
- 13.4%** Service Occupation
- 15.6%** Production, transportation & Material Moving
- 11.2%** Natural Resources, Construction & Maintenance



## TRANSIT

### Average commute time Daily breakdown: by transport type

