



# RICHFIELD, UT

[Click to view full report.](#)

## CITY INFO

**Population:** 7,317

**Male**  
50%

**Female**  
50%

**Married**  
65%

**Single**  
35%

### City rating

This rating is a weighted average of commute time, crime rate, population, median salary, and more.



### Overall value

This score adds annual household income and cost of living to the city rating.



### Density (Population per mile<sup>2</sup>)

Compared to New York, Richfield has a very low population density. Richfield is perfect for those who like a quiet city.

**1,386**  
RICHFIELD

**27,441**  
NEW YORK

## RESIDENCE

### Air quality



### Weather



### Condition

**52°F** average temperature



**35 years**  
Median home age

**\$171,760**  
Median home price

**7.81%**  
Home appreciation rate

**5.32%**  
Annual property tax

**69.2%**

Homes owned

**23.6%**

Homes rented

**7.3%**

Homes vacant

## COMMUNITY

### Religious diversity


**80.4%** Mormon

**17.2%** Other

**0.9%** Catholic

**0.9%** Baptist

**0.7%** Pentecostal




**Crime rate**  
(per 100,000)




**2**

**Average age**



**30**

**Political majority**



**Republican**

## LOCALE

### Unemployment

**6%**

### Occupation

**11%** Management, business, Art & Sciences

**28.7%** Sales & Office Occupations

**18.5%** Service Occupation

**15%** Production, transportation & Material Moving

**8.2%** Natural Resources, Construction & Maintenance

### Education

Student teacher ratio **1:22**



**88%**

High school diploma

**9%**

Some college or associates degree

**11%**

Bachelors degree

**6%**

Graduate or professional degree

## TRANSIT

### Average commute time Daily breakdown: by transport type

**14**  
Min

Boston Average

**26**  
Min

National Average

**1%** Public Transportation

**79%** Car

**11%** Carpool

**5%** Work at Home