



SANTAQUIN, UT

[Click to view full report.](#)

CITY INFO

Population: **7,679**

Male **51%**

Female **49%**

Married **71%**

Single **29%**

City rating

This rating is a weighted average of commute time, crime rate, population, median salary, and more.



Overall value

This score adds annual household income and cost of living to the city rating.



Density (Population per mile²)

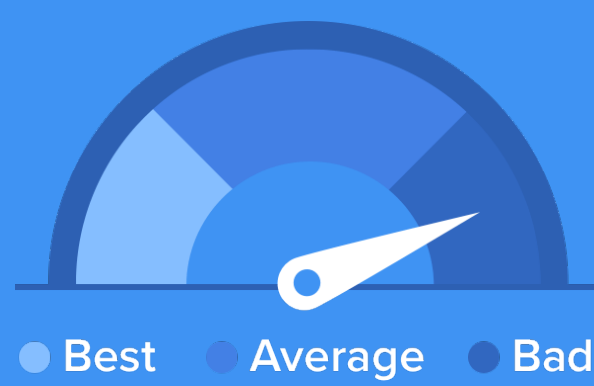
Compared to New York, Santaquin has a very low population density. Santaquin is perfect for those who like a quiet city.

2,937
SANTAQUIN

27,441
NEW YORK

RESIDENCE

Air quality



Weather



Condition

54°F average temperature



9 years

Median home age

\$200,280

Median home price

-7.35%

Home appreciation rate

5.29%

Annual property tax

82.8%

Homes owned

12.7%

Homes rented

4.5%

Homes vacant

COMMUNITY

Religious diversity


85.8% Mormon

12.8% Other

0.9% Catholic

0.2% Pentecostal

0.2% Other Christian




Crime rate
(per 100,000)




2

Average age



25

Political majority



Republican

LOCALE

Unemployment

6%

Occupation

9.5% Management, business, Art & Sciences

27.1% Sales & Office Occupations

12.5% Service Occupation

19.5% Production, transportation & Material Moving

17.4% Natural Resources, Construction & Maintenance

Education

Student teacher ratio **1:22**



85%

High school diploma

10%

Some college or associates degree

9%

Bachelors degree

3%

Graduate or professional degree

TRANSIT

Average commute time Daily breakdown: by transport type

28

Min

Boston Average

26

Min

National Average

1%



Public Transportation

76%



Car

19%



Carpool

3%



Work at Home