



# SEYMOUR, CT

[Click to view full report.](#)

## CITY INFO

Population: **16,331**

**Male**  
49%

**Female**  
51%

**Married**  
60%

**Single**  
40%

### City rating

This rating is a weighted average of commute time, crime rate, population, median salary, and more.



### Overall value

This score adds annual household income and cost of living to the city rating.



### Density (Population per mile<sup>2</sup>)

Compared to New York, Seymour has a very low population density. Seymour is perfect for those who like a quiet city.

**1,121**  
SEYMOUR

**27,441**  
NEW YORK

## RESIDENCE

### Air quality



### Weather



### Condition

**48°F** average temperature



**42 years**

Median home age

**\$221,560**

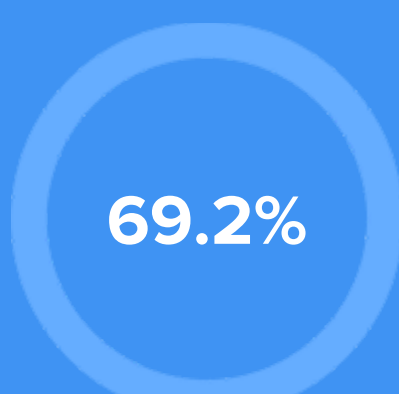
Median home price

**-3.92%**

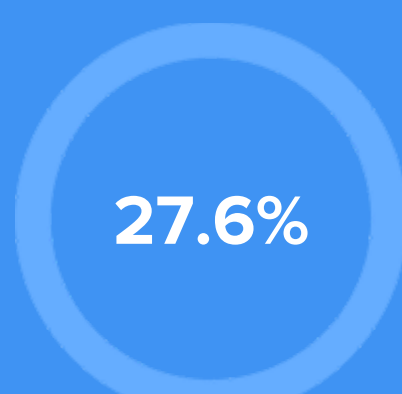
Median home age

**18.96%**

Annual property tax



Homes owned



Homes rented



Homes vacant

## COMMUNITY

### Religious diversity


**53.6%** Other

**37%** Catholic

**4.6%** Other Christian

**3.1%** Jewish

**1.7%** Islam




**Crime rate**  
(per 100,000)




**4**

**Average age**



**41**

**Political majority**



**Republican**

## LOCALE

### Unemployment

**8%**

### Occupation

**14.2%** Management, business, Art & Sciences

**25.1%** Sales & Office Occupations

**12%** Service Occupation

**14.4%** Production, transportation & Material Moving

**10.7%** Natural Resources, Construction & Maintenance

### Education

Student teacher ratio **1:16**



**85%**

High school diploma

**8%**

Some college or associates degree

**13%**

Bachelors degree

**7%**

Graduate or professional degree

## TRANSIT

### Average commute time Daily breakdown: by transport type

**28**  
Min

Boston Average

**26**  
Min

National Average

**1%**



Public Transportation

**89%**



Car

**7%**



Carpool

**2%**



Work at Home