



# SUFFIELD, CT

[Click to view full report.](#)

## CITY INFO

Population: **15,401**

**Male**  
54%


**Female**  
46%

**Married**  
63%

**Single**  
37%

### City rating

This rating is a weighted average of commute time, crime rate, population, median salary, and more.



### Overall value

This score adds annual household income and cost of living to the city rating.



### Density (Population per mile<sup>2</sup>)

Compared to New York, Suffield has a very low population density. Suffield is perfect for those who like a quiet city.

**365**  
SUFFIELD

**27,441**  
NEW YORK

## RESIDENCE

### Air quality



### Weather



### Condition

**51°F** average temperature



**33 years**

Median home age

**\$224,930**

Median home price

**-25.34%**

Median home age

**19.4%**

Annual property tax

**78.5%**

Homes owned

**17.3%**

Homes rented

**4.2%**

Homes vacant

## COMMUNITY

### Religious diversity


**50.7%** Other

**36.7%** Catholic

**7.5%** Other Christian

**3.1%** Jewish

**2%** Baptist




**Crime rate**  
(per 100,000)




**1**

**Average age**



**40**

**Political majority**



**Democrat**

## LOCALE

### Unemployment

**6%**

### Occupation

**22.8%** Management, business, Art & Sciences

**28.1%** Sales & Office Occupations

**8.4%** Service Occupation

**9.9%** Production, transportation & Material Moving

**6.2%** Natural Resources, Construction & Maintenance

### Education

Student teacher ratio **1:15**



**87%**

High school diploma

**8%**

Some college or associates degree

**21%**

Bachelors degree

**14%**

Graduate or professional degree

## TRANSIT

### Average commute time Daily breakdown: by transport type

**24**  
Min

Boston Average

**26**  
Min

National Average

**1%**



Public Transportation

**89%**



Car

**5%**



Carpool

**4%**



Work at Home