



WESTPORT, MA

[Click to view full report.](#)

CITY INFO

Population: **15,275**

Male
49%

Female
51%

Married
63%

Single
37%

City rating

This rating is a weighted average of commute time, crime rate, population, median salary, and more.



Overall value

This score adds annual household income and cost of living to the city rating.



Density (Population per mile²)

Compared to New York, Westport has a very low population density. Westport is perfect for those who like a quiet city.

305
WESTPORT

27,441
NEW YORK

RESIDENCE

Air quality



Weather



Condition

52°F average temperature



38 years

Median home age

\$236,910

Median home price

-13.76%

Median home age

11.66%

Annual property tax

71.6%

Homes owned

14.7%

Homes rented

13.7%

Homes vacant

COMMUNITY

Religious diversity


47.5% Other

46.2% Catholic

3.5% Other Christian

1.9% Jewish

1.1% Baptist




Crime rate
(per 100,000)




3

Average age



44

Political majority



Democrat

LOCALE

Unemployment

11%

Occupation

13.9% Management, business, Art & Sciences

24.5% Sales & Office Occupations

12.8% Service Occupation

14.3% Production, transportation & Material Moving

10.7% Natural Resources, Construction & Maintenance

Education

Student teacher ratio **1:15**



79%

High school diploma

8%

Some college or associates degree

14%

Bachelors degree

12%

Graduate or professional degree

TRANSIT

Average commute time Daily breakdown: by transport type

29
Min

Boston Average

26
Min

National Average

1%



Public Transportation

85%



Car

8%



Carpool

4%



Work at Home